



Key

 Route claimed for upgrade
 Unaffected Routes

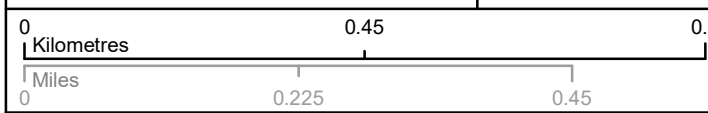
Wildlife & Countryside Act 1981
The Kent County Council
Claimed upgrading to Restricted Byway status of Public Bridleway EE268 at Goodnestone and Wingham

Produced by the KCC Public Rights of Way and Access Service
 © Crown Copyright and database right 2022. Ordnance Survey 100019238

N

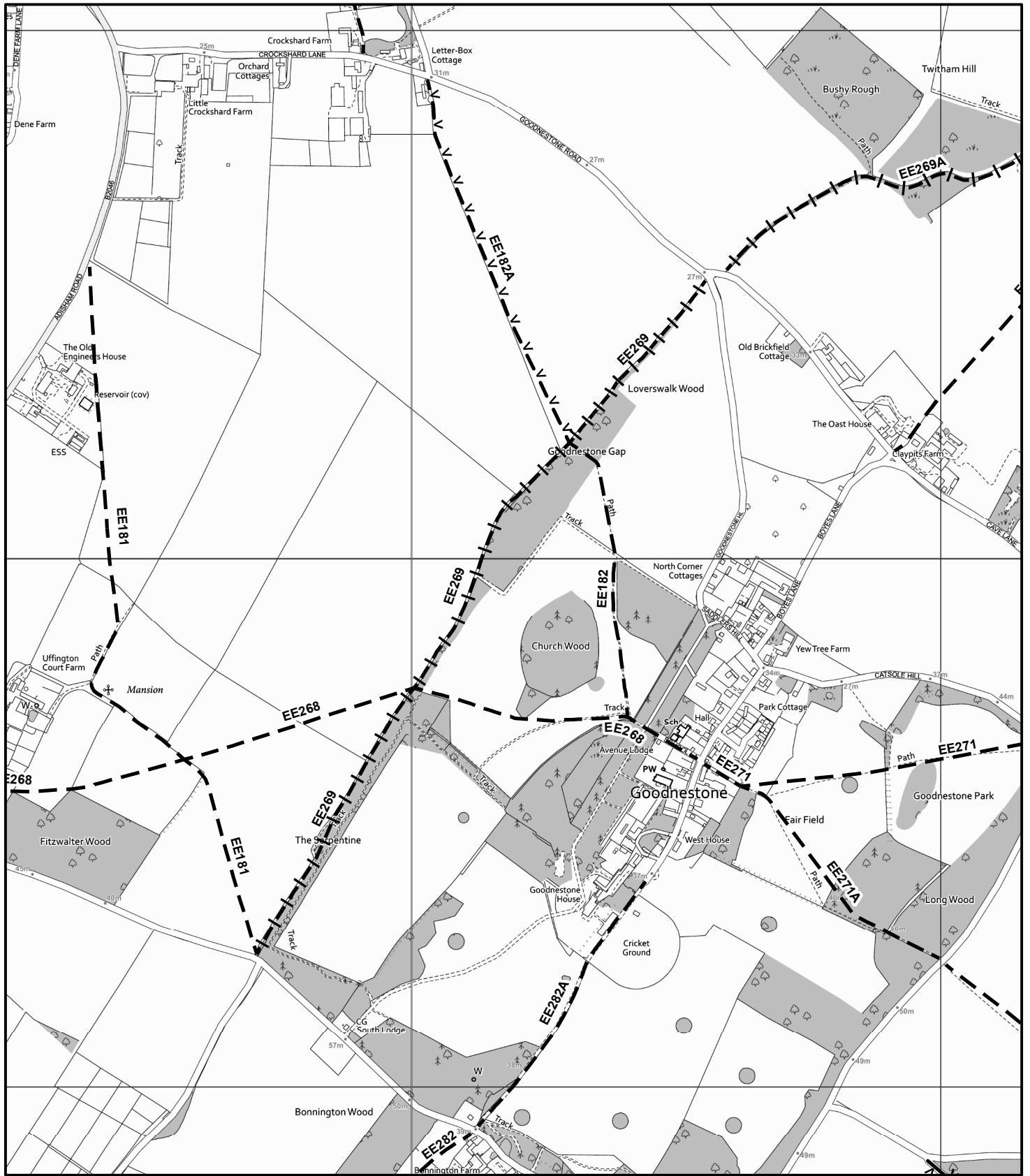


1:10,000



Created by:	MMcL	Checked by:	
Reference:	PROW/DO/C409		





- — Footpath
- · - · Bridleway
- ∨ - ∨ Restricted Byway
- ⌘ - ⌘ Byway Open to All Traffic
- Point path number or status changes
- ■ ■ Boundary of area covered by 1:2500 scale Network Map
- ▨ Area covered by 1:2500 scale Network Map

**EXTRACT OF THE NETWORK COPY OF THE
DEFINITIVE MAP OF PUBLIC RIGHTS OF WAY
FOR THE COUNTY OF KENT**

© Crown Copyright and database right 2022. Ordnance Survey 100019238

**FOR REFERENCE ONLY – NO FURTHER COPIES
MAY BE MADE**

Unauthorised reproduction infringes Crown Copyright
and may lead to prosecution or civil proceedings.

Produced by the KCC Public Rights of Way and Access Service

Created by:

MMcL

Map Sheets

163, 165, 166

Issue Date:

15/12/2022

Reference:

PROW/DO/C409

N



1:10,000

